



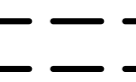


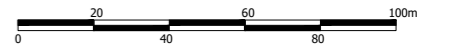
-  SFP Boundary
-  Parcel Boundary (Fixed)
-  SIS Area
-  Zone within which development is allowed.
-  Illustrative alignment of publicly accessible north-south direct route. Exact location flexible, minimum of one route to be provided through fixed parcel boundaries.



Project  
**BARKING RIVERSIDE**  
**STAGE 2 SOUTH BOULEVARD (S2SB)**

Drawing Title  
**SFP PARAMETER PLAN**  
**- EXTENT OF DEVELOPMENT**

Date	Scale	Drawn by	Check by
08.03.23	1:2000@A2 1:1000@A0	M.D.	S.G.
Project No	Drawing No	Revision	
33769	S2SB-RG-M-09	F	




Stantec UK Limited  
 The Blade  
 Abbey Square  
 Reading  
 RG1 3BE  
 T: 0118 9430 000



stantec.com\uk